

Figures S1-S6. Movement of clouds.

Latitude, Longitude – degrees.

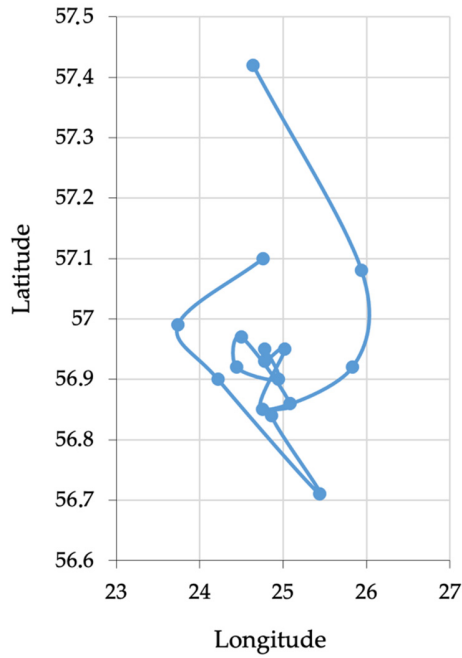


Figure S1. Clouds in batch of March 1 ($b_1 \in B$).

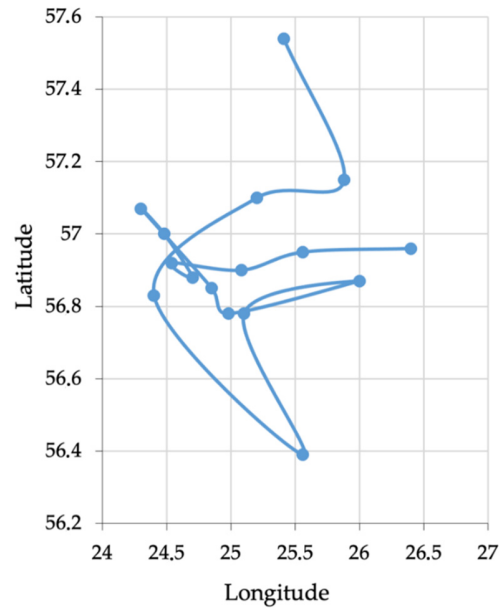


Figure S2. Clouds in batch of March 16 ($b_{15} \in B$).

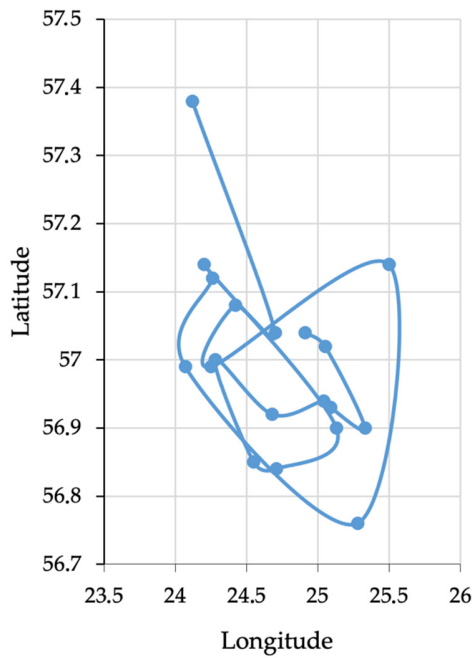


Figure S3. Clouds in 7th batch of March 17 ($b_{22} \in B$).

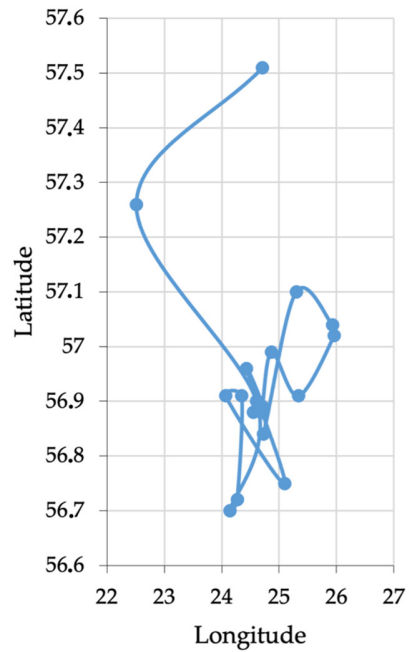


Figure S4. Clouds in batch of March 18 ($b_{23} \in B$).

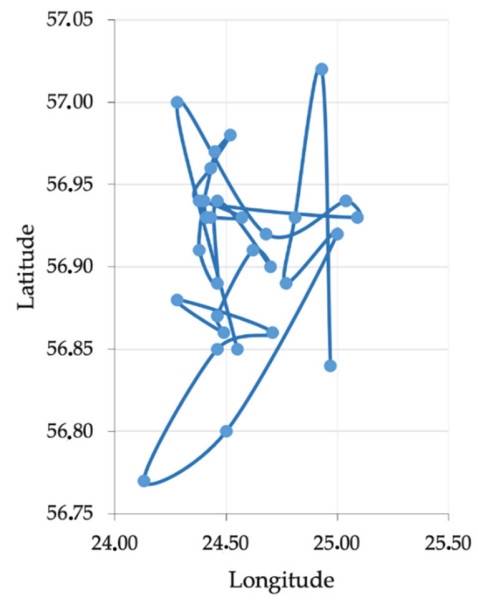
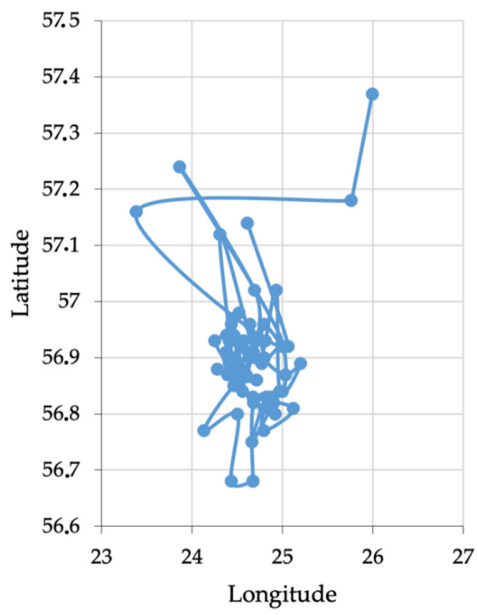


Figure S5. All clouds during storm of March 17 (B).). **Figure S6.** All 36 peak clouds of March 2015 (P).